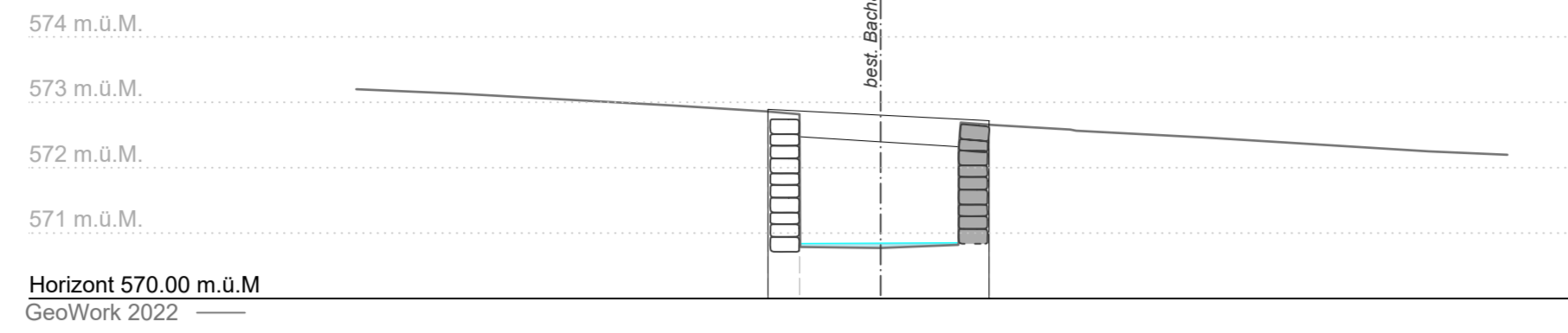
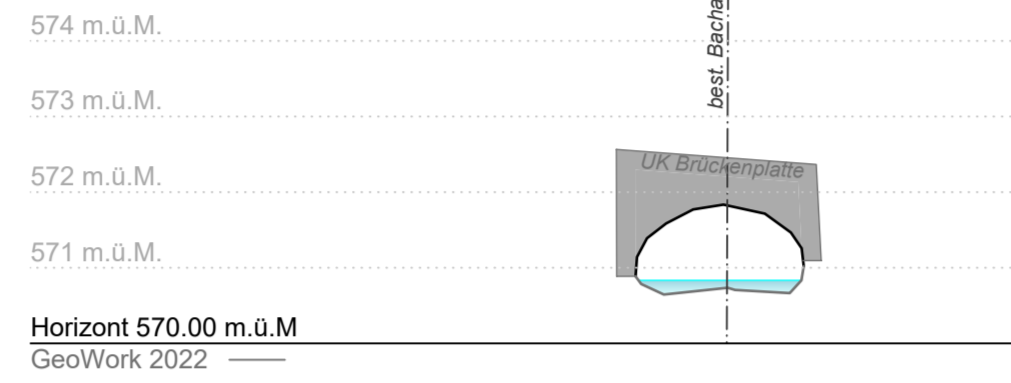


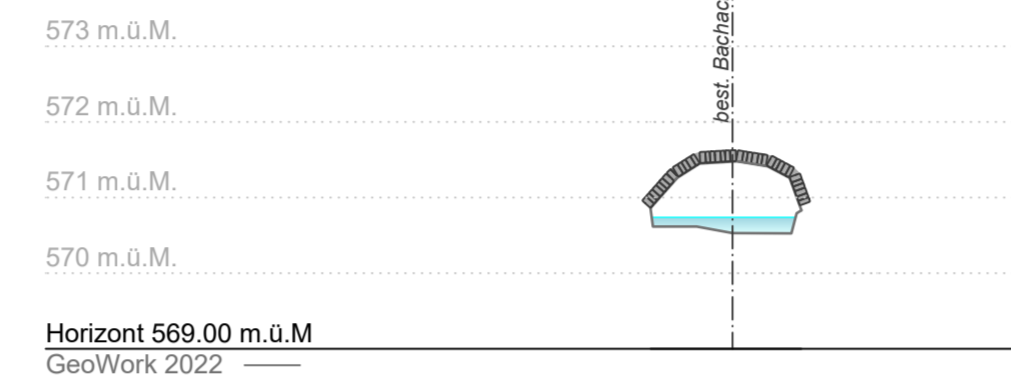
QP 1 1:100



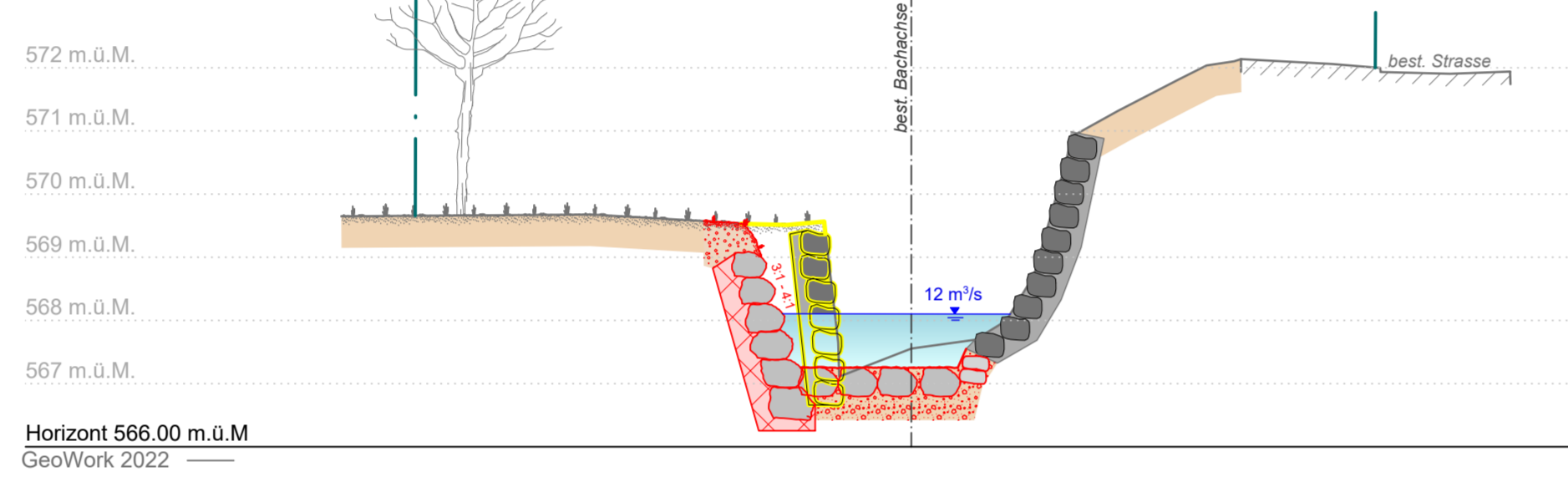
QP 1.1 1:100



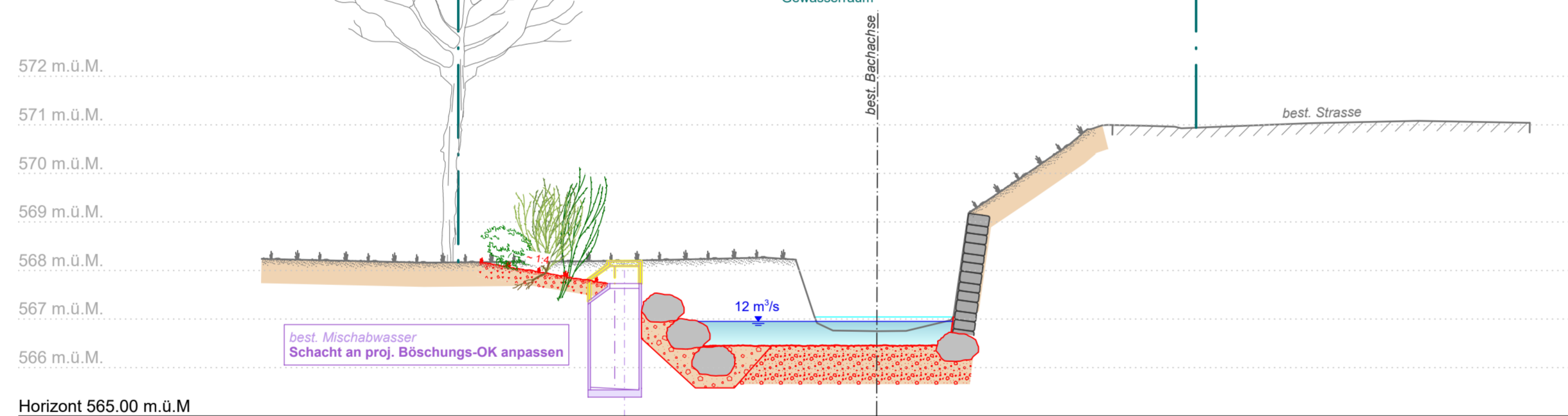
QP 1.2 1:100



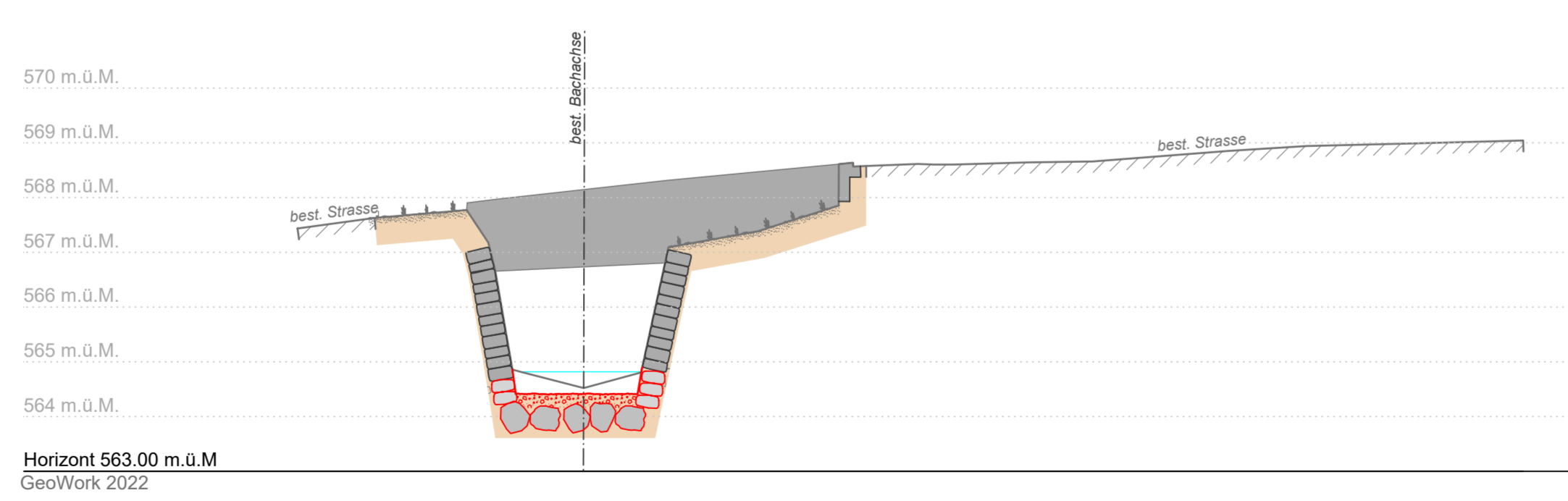
QP 2 1:100



QP 3 1:100

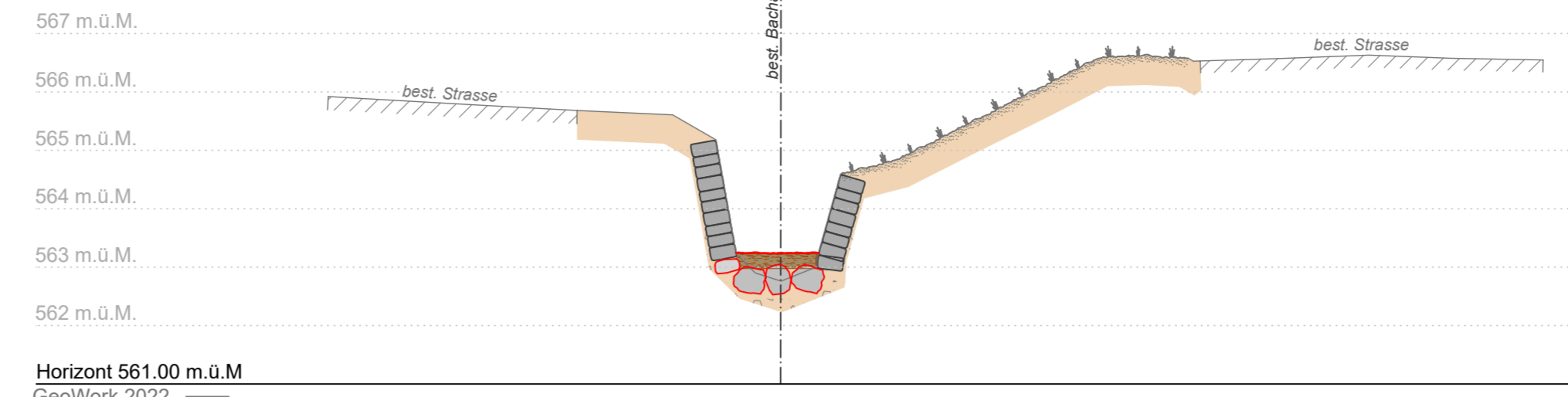


QP 4 1:100

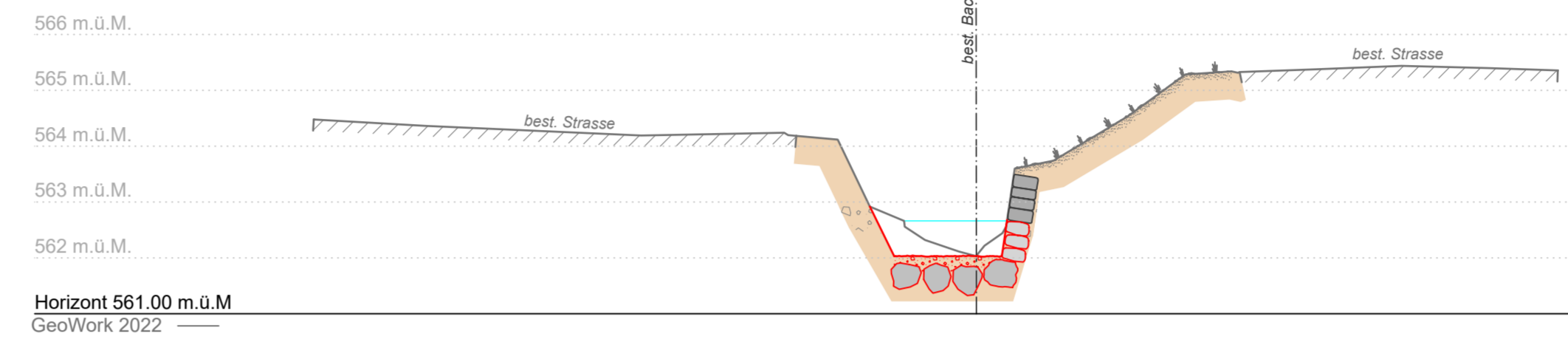


Gezeichnet / Revidiert		Geprüft		Freigabe	
Datum	Visum	Datum	Visum	Datum	Visum
14.06.2023	nglsh	14.06.2023	bs	14.06.2023	we
A					
B					
C					
D					
E					

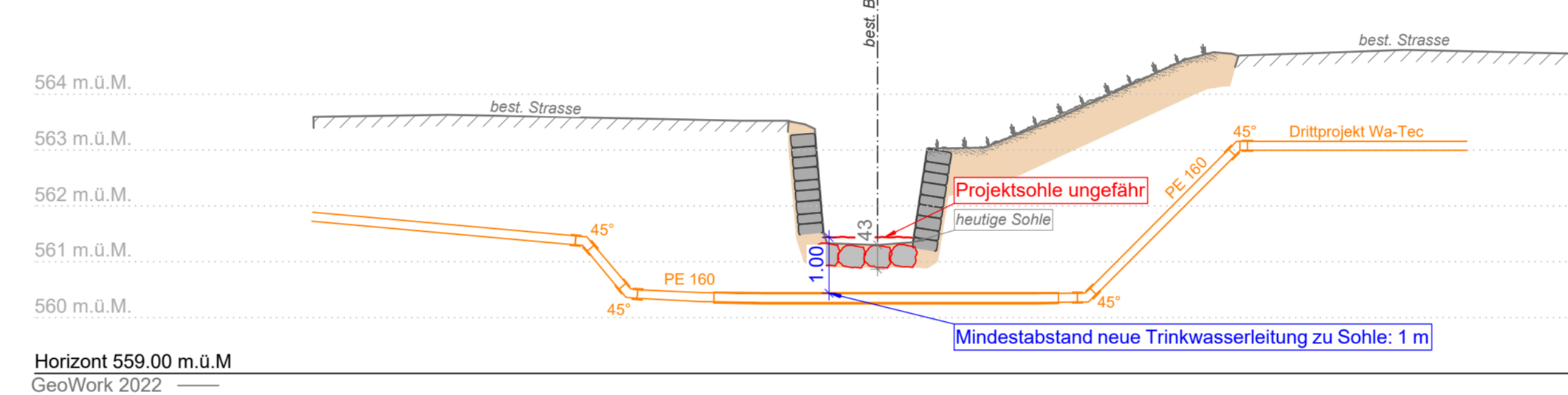
QP 5 1:100



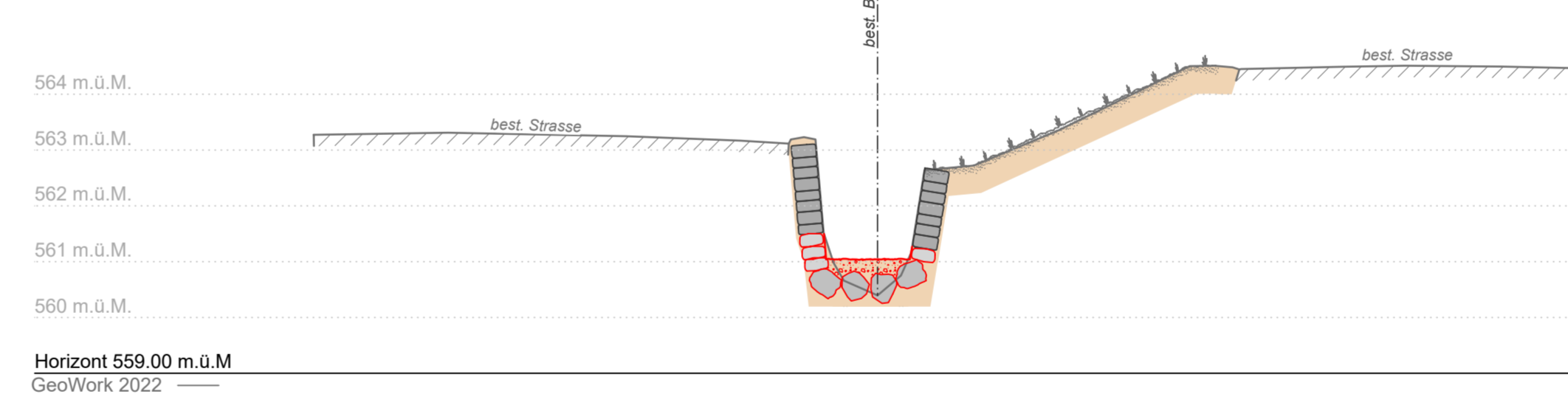
QP 6 1:100



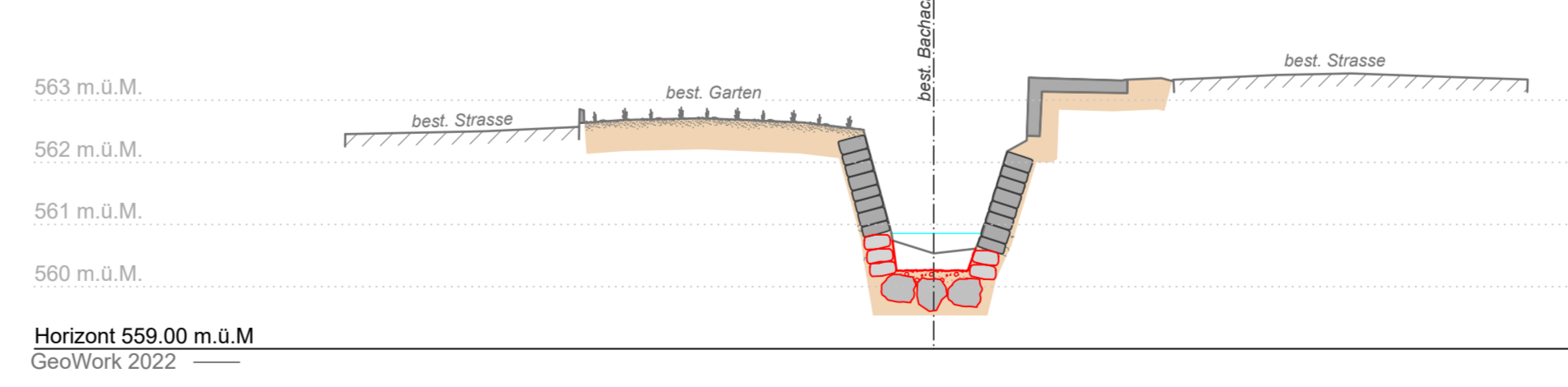
QP Leitung 1:100



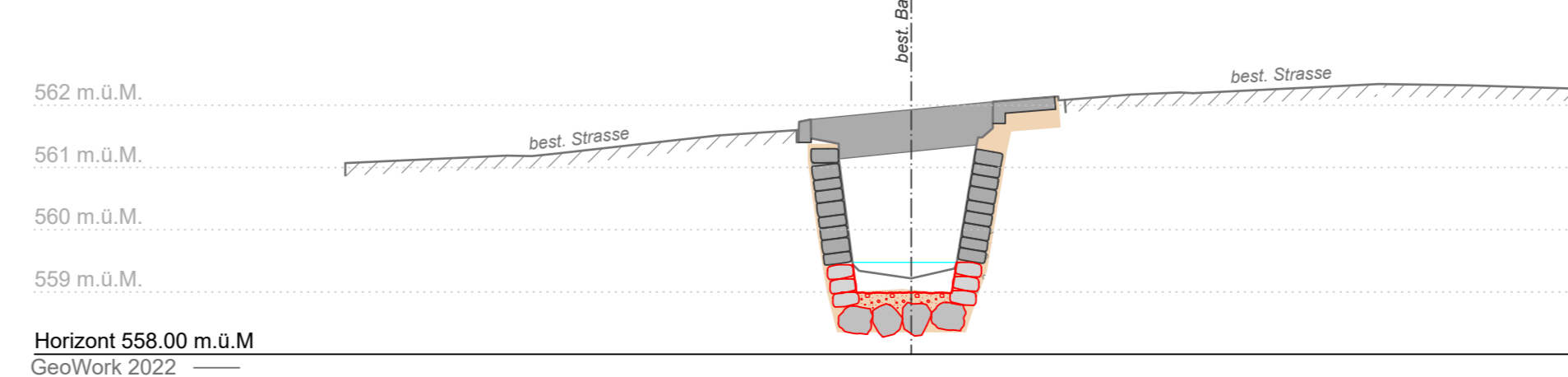
QP 7 1:100



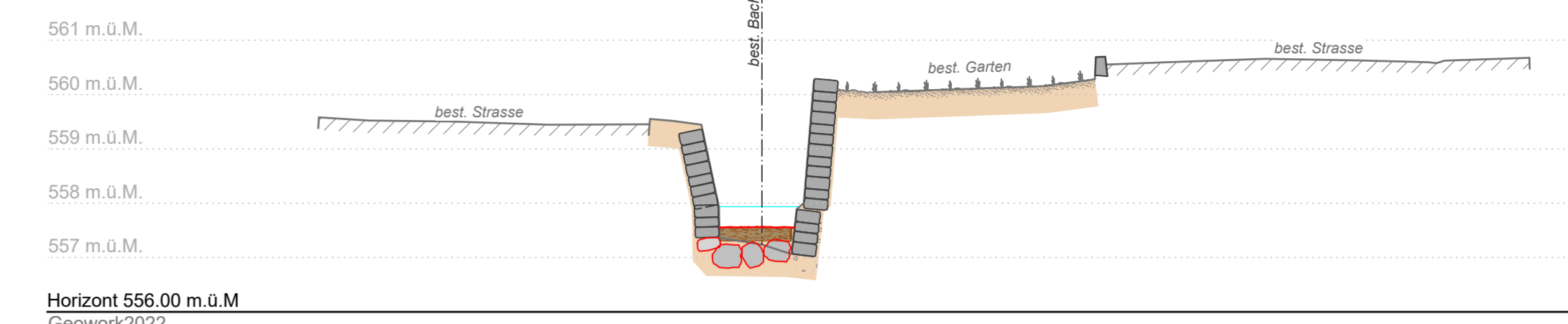
QP 8 1:100



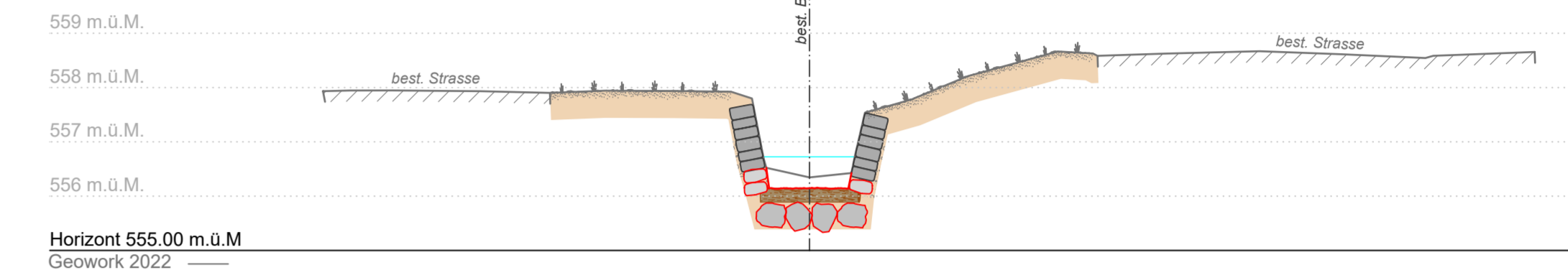
QP 9 1:100



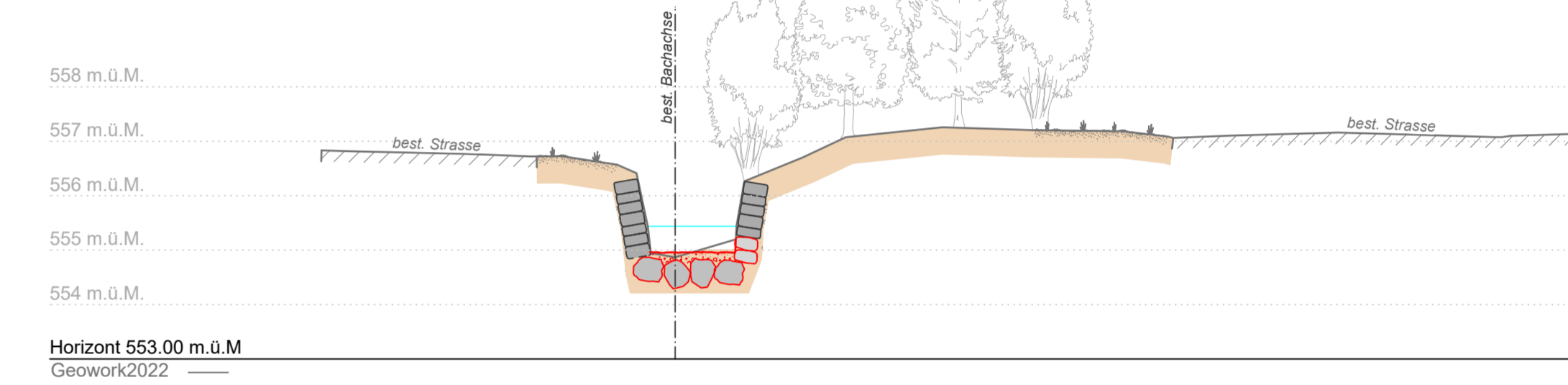
QP 10 1:100



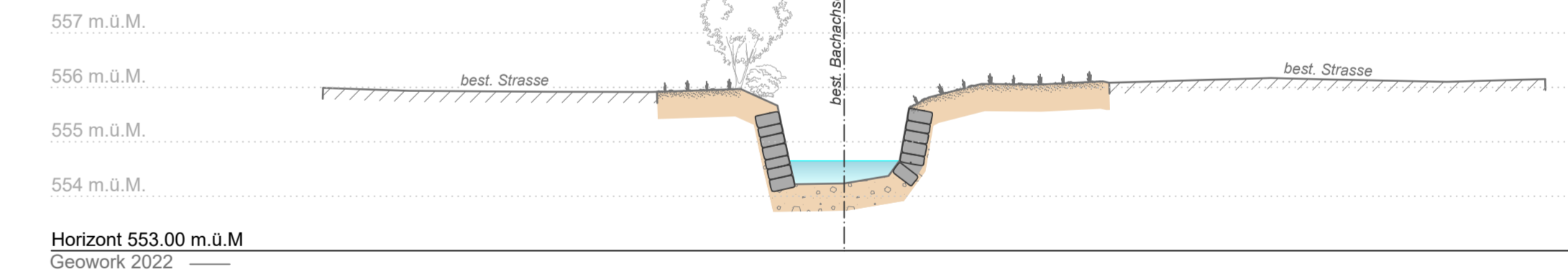
QP 11 1:100



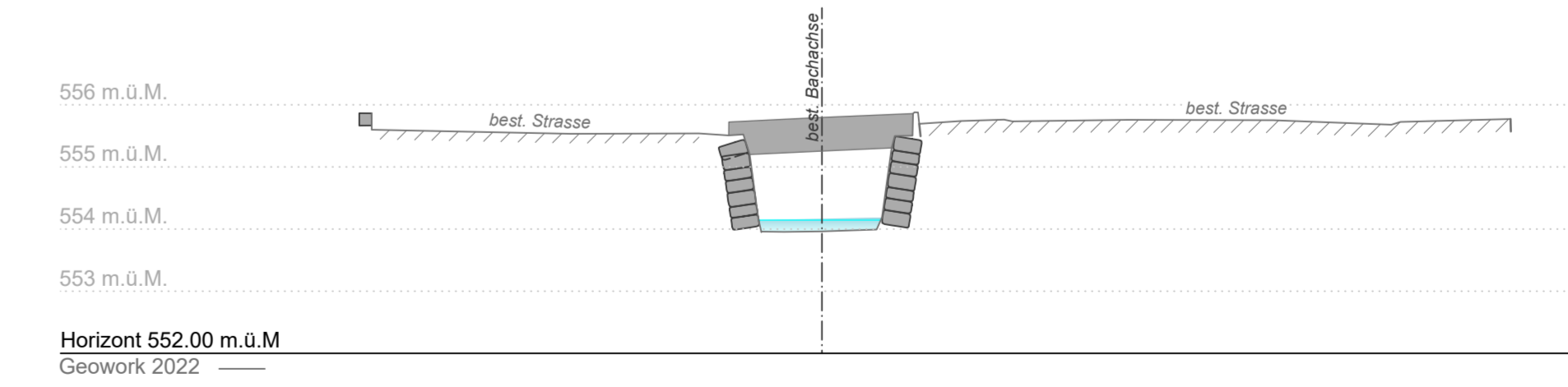
QP 12 1:100



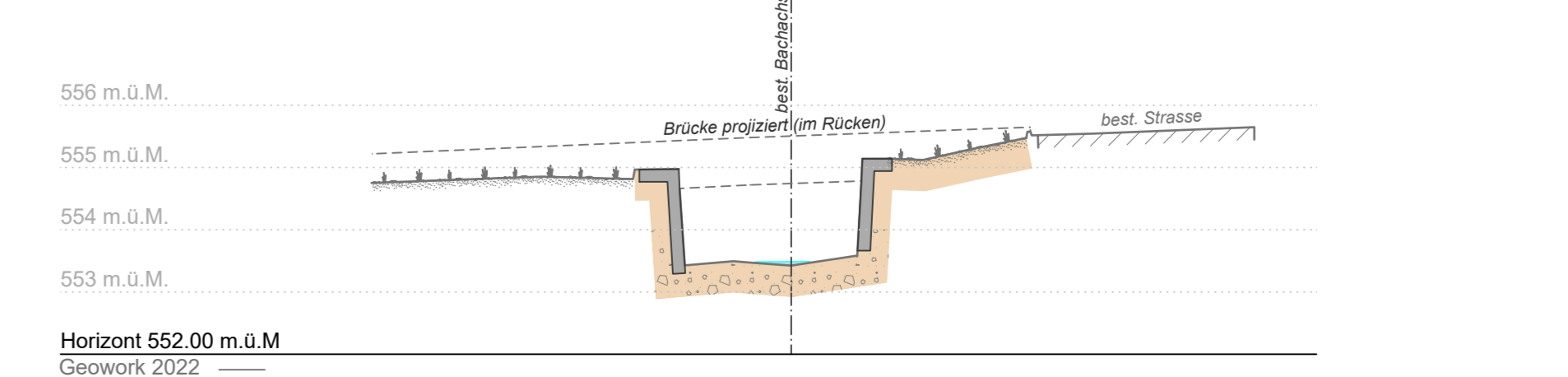
QP 13 1:100



QP 14 1:100



QP 15 1:100



OIK II
Tiefbauamt
des Kantons Bern

Auflageprojekt

Gemeinde	Thunten	Datum Dossier	
Erfüllungspflichtiger	Einwohnergemeinde Thunten	Revidiert	
Gewässernummer	1431	Projekt-Nr.	6.393.3
Gewässer	Mülibach	Plandatum	14.06.2023
Plan-Nr.	33.531	Format	60 x 126

ISP Mülibach Mühlethurnen

Unterlage Querprofile 1:100

Projektverfassende



Wasserbaubewilligung: